

122000N

**BRIGHTLING MINE**

*Overland conveyor*

121000N

Darwell Reservoir

John's Cross

120000N

Mountfield

**ROBERTSBRIDGE WORKS**

**MOUNTFIELD MINE No. 1 SEAM**

Netherfield



Geological & Mining Services  
East Leake, Loughborough  
Leicestershire, LE12 6JQ, UK.  
Tel: 0115 945 1251


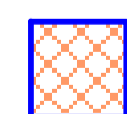



SITE: **MOUNTFIELD MINE**

TITLE: **PLAN 6: LIMIT OF NO. 1 SEAM WORKINGS**

SCALE: **1:5000 @ A1** DATE: **MARCH 2013**

DRAWING No. **BRI/111/JPE**

**LEGEND**

-  Limit of planning consent
-  Extent of abandoned mine workings
-  Mill rock grade material
-  Direction of Advance
-  Current limit of no. 1 seam workings

Reproduced from (or based upon) the Ordnance Survey maps under licence granted by the Controller of Her Majesty's Stationary Office Licence No. A110017536 British Gypsum Limited